
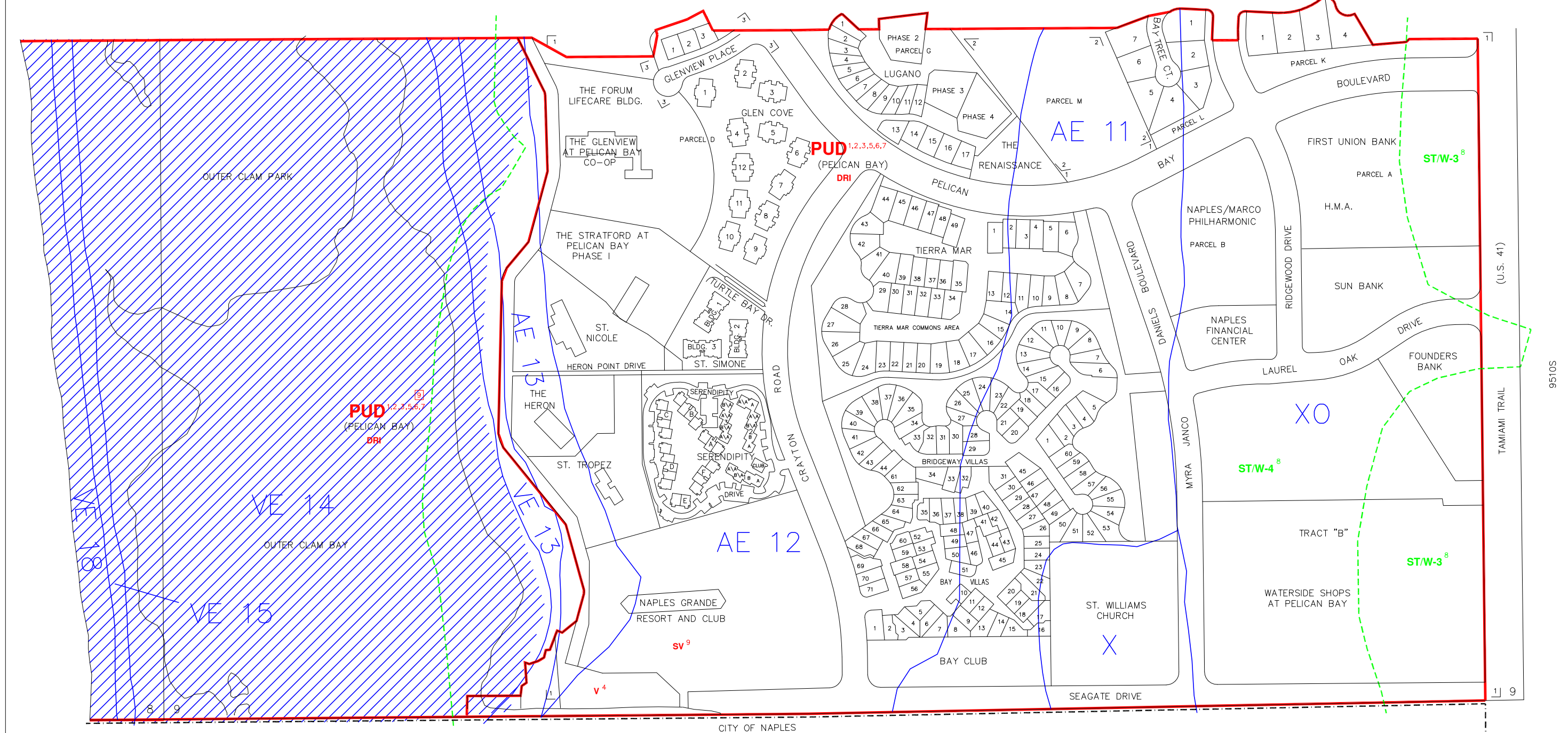



950809N

9516N

95105



FLOOD INSURANCE NOT AVAILABLE FOR MANY STRUCTURES NEWLY BUILT OR SUBSTANTIALLY IMPROVED. SEE FLOOD INSURANCE RATE MAP FOR CONTROLLING DATES.



INDICATES SPECIAL TREATMENT OVERLAY
INDICATES CITY LIMITS

SUBDIVISION INDEX

NO.	NAME	P.B.	Pg.	NO.	NAME	P.B.	Pg.
1	PELICAN BAY UNIT 1	12	47-52	11			
2	PELICAN BAY UNIT 2	12	74-79	12			
3	GLENVIEW PLACE	14	29	13			
4				14			
5				15			
6				16			
7				17			
8				18			
9				19			
10				20			

ZONING NOTES
 1 PDA-96-6C
 2 PDA-96-12C
 3 8-21-90 PDA-90-4 90-66
 4 10-14-86 MP-86-8
 5-13-92 REMOVAL OF ST FROM PELICAN BAY BY REQUEST FOR LEGAL SERVICE NO. 6WP92021301
 6 9-14-93 PUD-76-31(14) 93-63
 7 8-21-04 DRI-03-AR-4777 04-286
 8 6-15-05 LDC ORD. 05-27
 9 12-2-08 SV-08-AR-13374 08-350

ZONING OVERLAY NOTES
 OVERLAYS CREATED BY LDC ORD. No. 04-08 1-7-04
 NRPA

THIS IS TO CERTIFY THAT THIS IS A PAGE OF THE OFFICIAL ZONING ATLAS REFERRED TO AND ADOPTED BY REFERENCE BY ORDINANCE NO. 04-41 OF THE COUNTY OF COLLIER, FLORIDA, ADOPTED JUNE 22, 2004.

BY _____ CHAIRMAN
 ATTEST _____ CLERK

FLOOD INSURANCE RATE MAP INFORMATION
 COMMUNITY NUMBER: 120067 PANEL NUMBER: 379C,383G
 PROGRAM: REGULAR EFFECTIVE DATE: NOV. 17, 2005
 FLOOD ZONE: ALL _____ OR AS SHOWN ON MAP.
 WIND ZONE: ALL _____ 131 _____ OR AS SHOWN ON MAP.

COLLIER COUNTY, FLORIDA
 COMMUNITY DEVELOPMENT DIVISION
 TWP 49S RNG 25E SEC(S) 9 SO 1/2
 SCALE 0 400
 MAP NUMBER: 950809S