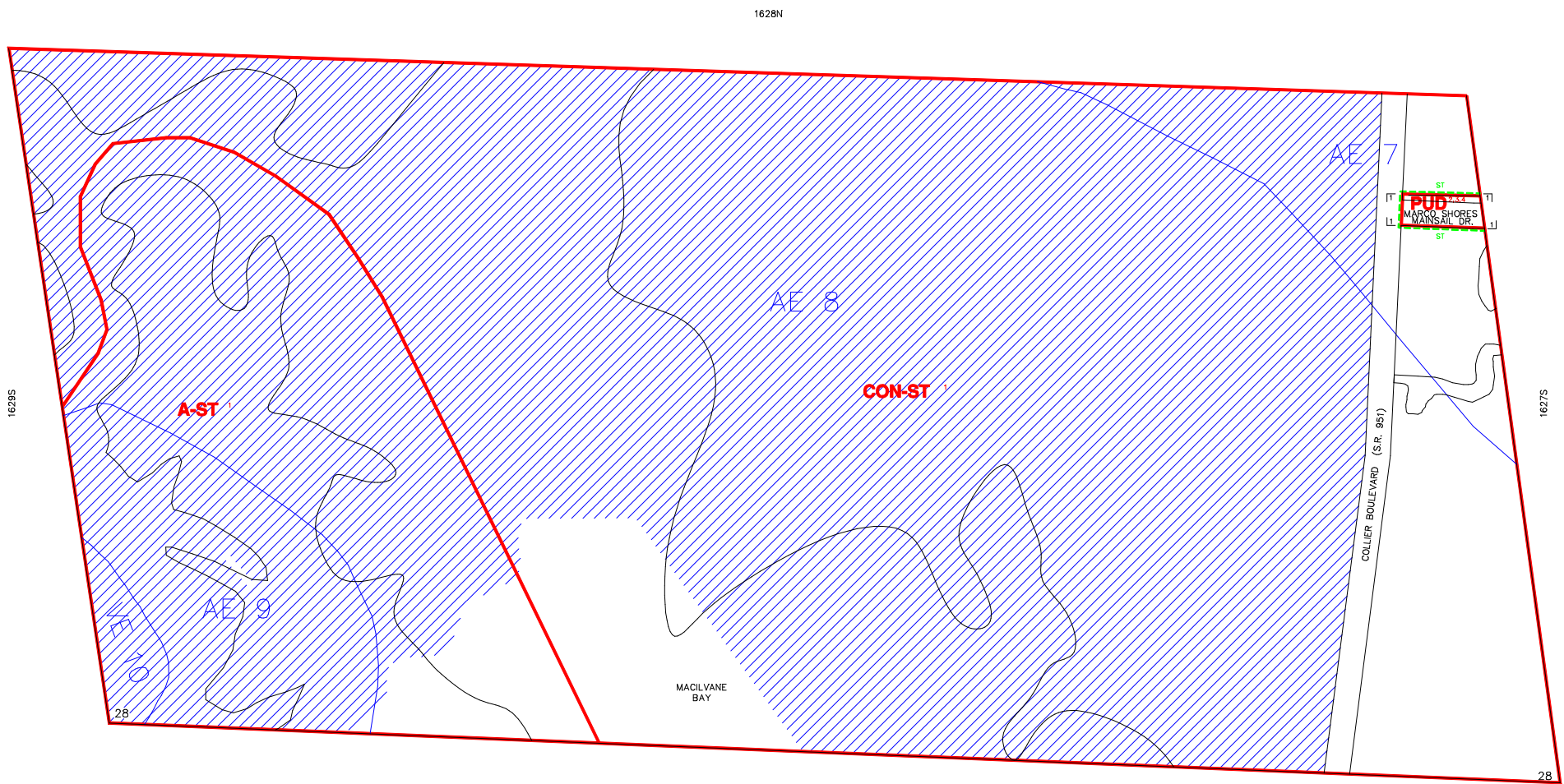




The Historic/Archaeological Probability Maps are the official County source designating historic or archaeological resources.

LAST REVISION: ZONING \_\_\_\_\_ OTHER \_\_\_\_\_



 FLOOD INSURANCE NOT AVAILABLE FOR MANY STRUCTURES NEWLY BUILT OR SUBSTANTIALLY IMPROVED. SEE FLOOD INSURANCE RATE MAP FOR CONTROLLING DATES.

 INDICATES SPECIAL TREATMENT OVERLAY

SUBDIVISION INDEX							
NO.	NAME	P.B.	Pg.	NO.	NAME	P.B.	Pg.
1	MARCO SHORES UNIT 1	14	35-38	11			
				12			
				13			
				14			
				15			
				16			
				17			
				18			
				19			
				20			

**ZONING NOTES**

1. IUC-98 PD-85-02 AMEND. TO PD(8-6)

2. 9-13-94 PD-80-40(2) 9-1-11

3. 10-1-01 PD-01-06-1200 0-1-28

4. 0-1-08

THIS IS TO CERTIFY THAT THIS IS A PAGE OF THE OFFICIAL ZONING ATLAS REFERRED TO AND ADOPTED BY REFERENCE BY ORDINANCE NO. 04-41 OF THE COUNTY OF COLLIER, FLORIDA, ADOPTED JUNE 22, 2004.

BY \_\_\_\_\_ CHAIRMAN

ATTEST \_\_\_\_\_ CLERK

**FLOOD INSURANCE RATE MAP INFORMATION**

COMMUNITY NUMBER: 120067 PANEL NUMBER: 802G

PROGRAM: REGULAR EFFECTIVE DATE: NOV. 17, 2005

FLOOD ZONE: ALL \_\_\_\_\_ OR AS SHOWN ON MAP.

WIND ZONE: ALL 134 \_\_\_\_\_ OR AS SHOWN ON MAP.

COLLIER COUNTY, FLORIDA

COMMUNITY DEVELOPMENT DIVISION

TWP 51S RNG 26E SEC(S) 28 SO 1/2

SCALE 0 400

MAP NUMBER: 1628S

1628S

1628N

1627S

1633N

28

28