



 FLOOD INSURANCE NOT AVAILABLE FOR MANY STRUCTURES NEWLY BUILT OR SUBSTANTIALLY IMPROVED. SEE FLOOD INSURANCE RATE MAP FOR CONTROLLING DATES.

 INDICATES SPECIAL TREATMENT OVERLAY  
 INDICATES WIND ZONE BOUNDARY LINE

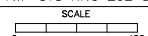
SUBDIVISION INDEX							
NO.	NAME	P.B.	Pg.	NO.	NAME	P.B.	Pg.
1	ISLES OF CAPRI NO.3	3	66	12			
2	ISLES OF CAPRI BUSINESS DISTRICT	3	52	13			
				14			
				15			
				16			
				17			
				18			
				19			
				20			

**ZONING NOTES**

1 10-5-89 88-15 88-14  
 2 10-5-89 88-16 88-16  
 3 10-5-89 88-16 (EXPIRED)  
 4 10-5-89 88-16 88-16  
 5 10-5-89 88-16 88-16  
 6 10-5-89 88-16 88-16  
 7 10-5-89 88-16 88-16  
 8 10-5-89 88-16 88-16  
 9 10-5-89 88-16 88-16  
 10 10-5-89 88-16 88-16  
 11 10-5-89 88-16 88-16  
 12 10-5-89 88-16 88-16  
 13 10-5-89 88-16 88-16  
 14 10-5-89 88-16 88-16  
 15 10-5-89 88-16 88-16  
 16 10-5-89 88-16 88-16  
 17 10-5-89 88-16 88-16  
 18 10-5-89 88-16 88-16

THIS IS TO CERTIFY THAT THIS IS A PAGE OF THE OFFICIAL ZONING ATLAS REFERRED TO AND ADOPTED BY REFERENCE BY ORDINANCE NO. 04-41 OF THE COUNTY OF COLLIER, FLORIDA, ADOPTED JUNE 22, 2004.

BY \_\_\_\_\_ CHAIRMAN  
 ATTEST \_\_\_\_\_ CLERK

FLOOD INSURANCE RATE MAP INFORMATION	
COMMUNITY NUMBER: 120067	PANEL NUMBER: 801G,802G
PROGRAM: REGULAR	EFFECTIVE DATE: NOV. 17, 2005
FLOOD ZONE: ALL _____ OR AS SHOWN ON MAP.	
WIND ZONE: ALL _____ OR AS SHOWN ON MAP.	
COLLIER COUNTY, FLORIDA	
COMMUNITY DEVELOPMENT DIVISION	
TWP 51S R1G 26E SEC(S) 32 NO 1/2	
SCALE	MAP NUMBER:
	1632N